




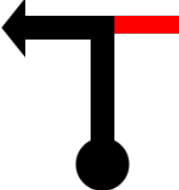
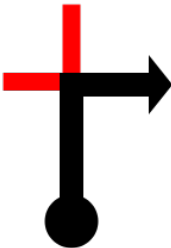




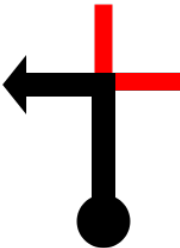


Kilomètres			Directions	Commentaires
0.000				Prendre la direction du centre-ville
0	222.067	0.000		
0.200				
1	221.867	0.200		
0.515				
2	221.552	0.315		
11.105				
3	210.962	10.590		
11.588				
4	210.479	0.483		
18.885				
5	203.182	7.297		

Kilomètres

Directions







Commentaires







19.007			
6	203.060	0.122	
21.024			
7	201.043	2.017	
25.550			
8	196.517	4.526	
27.385			
9	194.682	1.835	
27.425			Énigme n°1 Continuez sur la D33 direction du Sud
10	194.642	0.040	
29.813			
11	192.254	2.388	




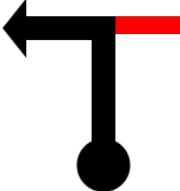



Kilomètres

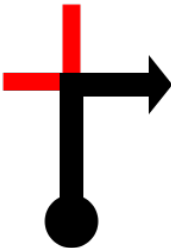
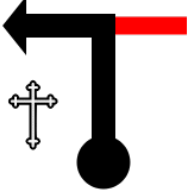


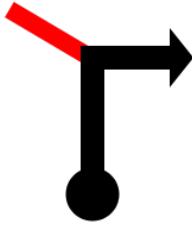

Directions







Commentaires



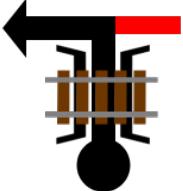
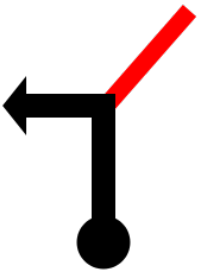


34.254				
12	187.813	4.441		
35.789				
13	186.278	1.535		
36.796				
14	185.271	1.007		
38.129				Énigme n°2
15	183.938	1.333		
41.952				
16	180.115	3.823		
44.626				
17	177.441	2.674		
Kilomètres			Directions	Commentaires

47.372				
18	174.695	2.746		
48.642				
19	173.425	1.270		
50.448				
20	171.619	1.806		
59.114				Énigme n°3
21	162.953	8.666		
59.141				
22	162.926	0.027		
59.395				
23	162.672	0.254		
Kilomètres			Directions	Commentaires

63.243			 	<p>Vous devriez voir le château de la Berlière sur votre gauche.</p>
24	158.824	3.848		
65.075				
25	156.992	1.832		
68.176				
26	153.891	3.101		
72.009				
27	150.058	3.833		
73.688				
28	148.379	1.679		
79.963				
29	142.104	6.275		
Kilomètres			Directions	Commentaires

80.279				
30	141.788	0.316		
89.899				
31	132.168	9.620		
91.786				Suivre centre-ville
32	130.281	1.887		
92.152				
33	129.915	0.366		
92.178				
34	129.889	0.026		
92.214				
35	129.853	0.036		
Kilomètres			Directions	Commentaires







92.266				Énigme n°4
36	129.801	0.052		
92.284				
37	129.783	0.018		
92.324				
38	129.743	0.040		
92.529				
39	129.538	0.205		
93.159				
40	128.908	0.630		
100.132				
41	121.935	6.973		
Kilomètres			Directions	Commentaires


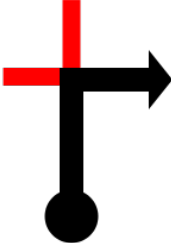


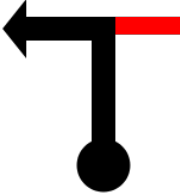

100.874				
42	121.193	0.742		
107.580				
43	114.487	6.706		
109.239				Pont de chemin de fer
44	112.828	1.659		
111.435				
45	110.632	2.196		
112.328				
46	109.739	0.893		
112.706				Ajustez votre tripmeter au niveau du gîte Le Pigeonnier
47	109.361	0.378		



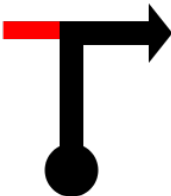



Kilomètres






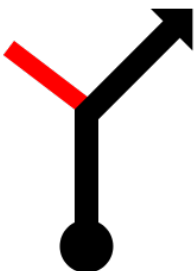
Directions


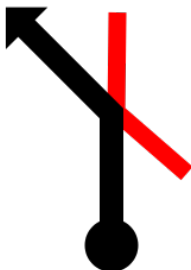


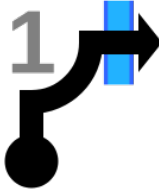

Commentaires

113.160				
48	108.907	0.454		
115.256				Continuez sur la RD643
49	106.811	2.096		
116.857				
50	105.210	1.601		
121.149				
51	100.918	4.292		
121.602				
52	100.465	0.453		
125.914				Vous devriez juste d'entrer en Belgique
53	96.153	4.312		
Kilomètres			Directions	Commentaires

126.816				reprendre le N88 direction Florenville
54	95.251	0.902		
132.613				
55	89.454	5.797		
133.118				reprendre le N88 direction Florenville
56	88.949	0.505		
138.437				
57	83.630	5.319		
141.840				Travaux le 30 Mai ! Vérifier avant le jour J
58	80.227	3.403		
141.918				
59	80.149	0.078		
Kilomètres			Directions	Commentaires

142.007				
60	80.060	0.089		
142.041				Carrefour Market en face, prenez à droite.
61	80.026	0.034		
142.422				
62	79.645	0.381		
143.540				
63	78.527	1.118		
143.902				
64	78.165	0.362		
145.260				
65	76.807	1.358		
Kilomètres			Directions	Commentaires




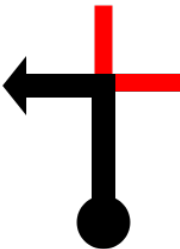


146.612				
66	75.455	1.352		
146.648				L'église St Martin est à votre droite.
67	75.419	0.036		
150.402				
68	71.665	3.754		
150.952				
69	71.115	0.550		
162.435				
70	59.632	11.483		
171.849				
71	50.218	9.414		
Kilomètres			Directions	Commentaires

174.351				
72	47.716	2.502		
177.901				
73	44.166	3.550		
179.151				
74	42.916	1.250		
179.401				
75	42.666	0.250		
182.581				
76	39.486	3.180		
182.651				
77	39.416	0.070		




Kilomètres

Directions

Commentaires

182.988				
78	39.079	0.337		
183.501				
79	38.566	0.513		
183.833				
80	38.234	0.332		
195.816				Vous êtes revenu en France ?
81	26.251	11.983		
202.613				
82	19.454	6.797		
203.335				
83	18.732	0.722		
Kilomètres			Directions	Commentaires

207.847				
84	14.220	4.512		
211.488				
85	10.579	3.641		
214.044				
86	8.023	2.556		
215.684				
87	6.383	1.640		
215.752				
88	6.315	0.068		
219.754				
89	2.313	4.002		
Kilomètres			Directions	Commentaires

221.028			
90	1.039 1.274		
221.570			
91	0.497 0.542		
222.067			
92	0.000 0.497		
93			
94			
95			