











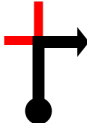























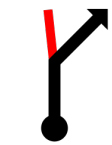
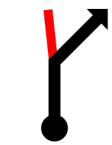




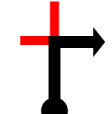
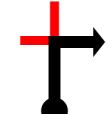













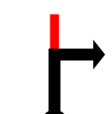
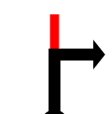














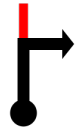

































Kilomètres		Directions	Commentaires	Kilomètres		Directions	Commentaires
0.000			Prendre la direction du centre-ville	34.254			
0	222.067 0.000			12	187.813 4.441		
0.200				35.789			
1	221.867 0.200			13	186.278 1.535		
0.515				36.796			
2	221.552 0.315			14	185.271 1.007		
11.105				38.129			Énigme n°2
3	210.962 10.590			15	183.938 1.333		
11.588				41.952			
4	210.479 0.483			16	180.115 3.823		
18.885				44.626			
5	203.182 7.297			17	177.441 2.674		
19.007				47.372			
6	203.060 0.122			18	174.695 2.746		
21.024				48.642			
7	201.043 2.017			19	173.425 1.270		
25.550				50.448			
8	196.517 4.526			20	171.619 1.806		
27.385				59.114			Énigme n°3
9	194.682 1.835			21	162.953 8.666		
27.425			Énigme n°1 Continuez sur la D33 direction du Sud	59.141			
10	194.642 0.040			22	162.926 0.027		
29.813				59.395			
11	192.254 2.388			23	162.672 0.254		

Kilomètres			Directions	Commentaires	Kilomètres			Directions	Commentaires
63.243				Vous devriez voir le château de la Berlière sur votre gauche.	92.266			Énigme n°4	
24	158.824	3.848			36	129.801			0.052
65.075					92.284				
25	156.992	1.832		37	129.783	0.018			
68.176					92.324				
26	153.891	3.101		38	129.743	0.040			
72.009					92.529				
27	150.058	3.833		39	129.538	0.205			
73.688					93.159				
28	148.379	1.679		40	128.908	0.630			
79.963					100.132				
29	142.104	6.275		41	121.935	6.973			
80.279					100.874				
30	141.788	0.316		42	121.193	0.742			
89.899					107.580				
31	132.168	9.620		43	114.487	6.706			
91.786				Suivre centre-ville	109.239		Pont de chemin de fer		
32	130.281	1.887		44	112.828	1.659			
92.152					111.435				
33	129.915	0.366		45	110.632	2.196			
92.178					112.328				
34	129.889	0.026		46	109.739	0.893			
92.214					112.706		Ajustez votre tripmètre au niveau du gîte Le Pigeonnier		
35	129.853	0.036		47	109.361	0.378			

Kilomètres			Directions	Commentaires	Kilomètres			Directions	Commentaires
113.160					142.007				
48	108.907	0.454			60	80.060	0.089		
115.256				Continuez sur la RD643	142.041			Carrefour Market en face, prenez à droite.	
49	106.811	2.096			61	80.026	0.034		
116.857					142.422				
50	105.210	1.601			62	79.645	0.381		
121.149					143.540				
51	100.918	4.292			63	78.527	1.118		
121.602					143.902				
52	100.465	0.453			64	78.165	0.362		
125.914				Vous devriez juste d'entrer en Belgique	145.260				
53	96.153	4.312			65	76.807	1.358		
126.816				repandre le N88 direction Florenville	146.612				
54	95.251	0.902			66	75.455	1.352		
132.613					146.648			L'église St Martin est à votre droite.	
55	89.454	5.797			67	75.419	0.036		
133.118				repandre le N88 direction Florenville	150.402				
56	88.949	0.505			68	71.665	3.754		
138.437					150.952				
57	83.630	5.319			69	71.115	0.550		
141.840				Travaux le 30 Mai ! Vérifier avant le jour J	162.435				
58	80.227	3.403			70	59.632	11.483		
141.918					171.849				
59	80.149	0.078			71	50.218	9.414		

Kilomètres			Directions	Commentaires	Kilomètres			Directions	Commentaires
174.351					207.847				
72	47.716	2.502			84	14.220	4.512		
177.901					211.488				
73	44.166	3.550			85	10.579	3.641		
179.151					214.044				
74	42.916	1.250			86	8.023	2.556		
179.401					215.684				
75	42.666	0.250			87	6.383	1.640		
182.581					215.752				
76	39.486	3.180			88	6.315	0.068		
182.651					219.754				
77	39.416	0.070			89	2.313	4.002		
182.988					221.028				
78	39.079	0.337			90	1.039	1.274		
183.501					221.570				
79	38.566	0.513			91	0.497	0.542		
183.833					222.067				
80	38.234	0.332			92	0.000	0.497		
195.816			Vous êtes revenu en France ?						
81	26.251	11.983			93				
202.613									
82	19.454	6.797			94				
203.335									
83	18.732	0.722			95				